












APPENDIX 2

LEGEND

-  Proposed Application Area
-  Crest of excavation
-  Ground surface contour mAOD
-  Haul road
-  Track
-  Esso pipeline (buried)
(minimum 1.0m stand-off, operator requires notification of works)
-  Existing woodland/tree and hedgerow vegetation
-  Areas previously worked and restored under previous Planning Permission
-  Inert fill
-  Stockpiles of PAWS soils for Round Copse North
-  Stockpiles of PAWS subsoil for Lowdens Copse

NOTES

- Contours within proposed extraction areas gathered from EA LIDAR data.
- Active operational areas surveyed by WYG in January 2016.

Version	Revision and completion notes	Date
A	Draft	16.08.2016
B	Issued with report v.01	31.08.2016
C	Boundary changed - Issued to Client	12.09.2016

Client: Raymond Brown Minerals and Recycling Ltd

Project: Planning Submission for Additional Reserves at Brickworth Quarry

Stage 0 - Plan showing proposed Phase boundaries



GWP consultants
 Union House
 Market Street, Chobury
 Chelmsford, Essex, UK
 Tel: +44 (0) 1608 810274
 Fax: +44 (0) 1608 810272
 e-mail: info@gwp-uk.com
 web: www.gwp-uk.com

Date	12.09.2016	Drawn	JCB/DJM/EBB	Checked	unchecked	Scale	1:1000 at A3
Drawing Ref	BRCKPLAN1608	Drawing No	7	Version	C		

